




TOWN OF
NEWPORT
PENOBSCOT CO.
MAINE



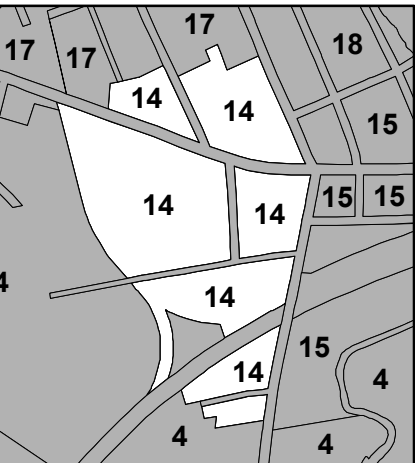
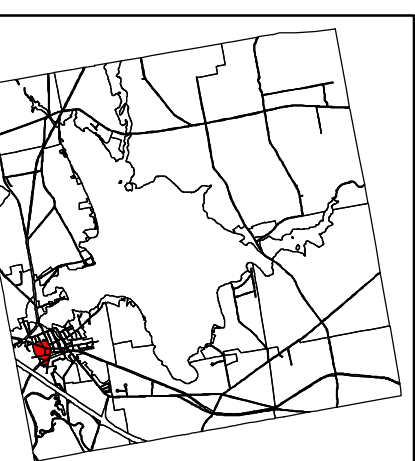
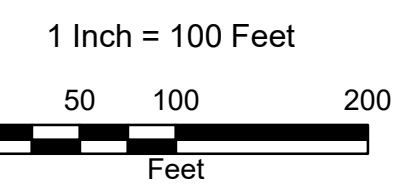
LEGEND

- Lot Hook
- Private Right of Way
- Historic Lot Line
- Transmission Line ROW
- Town Line
- Parcel

For Assessment Purposes.
Not to be used for conveyances.

Maps originally compiled in 1975
By James W. Sewall Co.

Digitally updated thru April 1, 2022
By
Eastern Mapping Services
Newburgh, Maine
207-234-2777



Map 14

